

NOTICE!!

These documents have been scanned!

Do not place un-scanned documents beneath this notice!

Do not remove this notice from this file!

GPO Jacket No. 560-102
Print Order 61540
Rise Business Services, LLC
Job=AZ15 4/29/2019



Box Number= AZ15008



Claim Begin-End: AMC443509-AMC443509

1 Initial Receipt



AZ15008-3

AMC450400-AMC453366

AMC #

DATE CLOSED


ADJ INITIAL

REMARKS

United States Department of the Interior
Bureau of Land Management
 DIV OF LANDS, MINRLS & ENERGY
 ONE N CENTRAL AVE
 PHOENIX, AZ 85004 -4427
 Phone: 602-417-9200

Receipt

No: 3812102

Transaction #: 3919933	
Date of Transaction: 04/18/2017	
CUSTOMER:	
WAYNE F SCOTT 1555 CAROL DR LOVELAND, CO 80537-6842 US	

LINE #	QTY	DESCRIPTION	REMARKS	UNIT PRICE	TOTAL
1	1.00	LOCATABLE MINERALS / MINING CLAIMS-NEW, UNADJUD, ONE OR MORE AUTH NOS / NEW MINING CLAIM PROCESSING FEE CASES: AMC443509/\$20.00		- n/a -	20.00
2	1.00	LOCATABLE MINERALS / MINING CLAIMS-NEW, UNADJUD, ONE OR MORE AUTH NOS / NEW MINING CLAIMS LOCATION FEE CASES: AMC443509/\$37.00		- n/a -	37.00
3	1.00	LOCATABLE MINERALS / MINING CLAIMS-NEW, UNADJUD, ONE OR MORE AUTH NOS / NEW MINING CLAIMS MAINTENANCE FEE CASES: AMC443509/\$155.00		- n/a -	155.00
TOTAL:					\$212.00

PAYMENT INFORMATION			
1	AMOUNT:	212.00	POSTMARKED: 04/13/2017
	TYPE:	CHECK	RECEIVED: 04/17/2017
	CHECK NO:	1470	
	NAME:	SCOTT, WAYNE F 1555 CAROL DR LOVELAND CO 80537-6842 US	

REMARKS

This receipt was generated by the automated BLM Collections and Billing System and is a paper representation of a portion of the official electronic record contained therein.

NOTICE!!

These documents have been scanned!

Do not place un-scanned documents beneath this notice!

Do not remove this notice from this file!

GPO Jacket No. 560-102
Print Order 61540
Rise Business Services, LLC
Job=AZ15 4/29/2019



Box Number= AZ15008



Claim Begin-End: AMC443509-AMC443509

2 Correspondence



AZ15008-3

AMC450400-AMC453366

**NO
DOCUMENTS
FOUND**

NO DOCUMENTS FOUND
NO DOCUMENTS FOUND

NOTICE!!

These documents have been scanned!

Do not place un-scanned documents beneath this notice!

Do not remove this notice from this file!

GPO Jacket No. 560-102
Print Order 61540
Rise Business Services, LLC
Job=AZ15 4/29/2019



Box Number= AZ15008



Claim Begin-End: AMC443509-AMC443509

3 Transfers



AZ15008-3

AMC450400-AMC453366

**NO
DOCUMENTS
FOUND**

NO DOCUMENTS FOUND
NO DOCUMENTS FOUND

NOTICE!!

These documents have been scanned!

Do not place un-scanned documents beneath this notice!

Do not remove this notice from this file!

GPO Jacket No. 560-102
Print Order 61540
Rise Business Services, LLC
Job=AZ15 4/29/2019



Box Number= AZ15008



Claim Begin-End: AMC443509-AMC443509

4 Annual Filings



AZ15008-3

AMC450400-AMC453366

Run Date: 08/01/18

Run Time: 05:44 PM

**DEPARTMENT OF THE INTERIOR
BUREAU OF LAND MANAGEMENT
MINING CLAIMS**

MC Maintenance Fees Paid Through the BLM Pay Portal

CBS Receipt: 4218093

Printed For Lead File # AMC443509

Agency Tracking ID: 1532374133

Assessment Year: 2019

Number of BLM Serial Nr: 2

Paid On: 07/23/2018

Total Amount Paid: \$310.00

Claim Name	BLM Serial No	Lead File No	Amount Paid
HP 3 PLACER	AMC443509	AMC443509	\$155.00
H P 3 LODE	AMC448617	AMC448617	\$155.00

United States Department of the Interior

Bureau of Land Management
 BUSINESS & SUPPORT SVCS DIV
 ONE N CENTRAL AVE SUITE 800
 PHOENIX, AZ 85004 -4427
 Phone: 602-417-9200

Receipt

No: 4218093

Transaction #: 4333252	
Date of Transaction: 07/23/2018	
CUSTOMER:	
WAYNE SCOTT 1555 CAROL DRIVE LOVELAND, CO 80537 US	

LINE #	QTY	DESCRIPTION	REMARKS	UNIT PRICE	TOTAL
1	1.00	LOCATABLE MINERALS / MINING CLAIMS- NOT NEW-UNADJUD, ONE AUTH NO. ONLY / MINING CLAIM MONEY RECEIVED CASES: AMC443509/\$310.00		- n/a -	310.00
TOTAL:					\$310.00

PAYMENT INFORMATION					
NOTE: Items will appear on credit card statement as "BLM O Mining Claim".					
1	AMOUNT:	310.00	POSTMARKED:	N/A	
	TYPE:	CREDIT CARD	RECEIVED:	07/23/2018	
	NAME:	WAYNE SCOTT 1555 CAROL DRIVE LOVELAND CO 80537 US			
	CARD NO:	XXXXXXXXXXXX5380	AUTH CODE:	01252D	
	NAME ON CARD:	WAYNE SCOTT			
	SIGNATURE:				

REMARKS

This receipt was generated by the automated BLM Collections and Billing System and is a paper representation of a portion of the official electronic record contained therein.

When Recorded Return Document to:

Mr. & Mrs. Wayne Scott
Barbara F. Scott
1555 Carol Dr
Loveland, CO 80537

425372

443509

Check here if this is a change of address.

Telephone: _____

E-mail address: _____


AFFIDAVIT OF PERFORMANCE OF ANNUAL WORK

1. State of Arizona, County of MARICOPA SS: _____

2. I (Name) WAYNE SCOTT

3. Reside at (Address) 1555 CAROL DR

City LOVELAND County LARAMIE



State CO Zip 80537-6892 being duly sworn, depose and say that I am a citizen of the United States, more than eighteen years of age, and that all of the facts set forth in this affidavit, subject to the provisions and penalties of 18 U.S.C. 1001 pertaining to the filing of false, fictitious, or fraudulent statements with the United States, are true and correct according to the best of my knowledge, information and belief.

4. Owner's name and address (If not shown in Items 1-3 above). _____

5. That I am personally acquainted with the mining claim(s). The work and improvements were made by and at the expense of the owner(s) of said claim(s). Said contiguous group of claims, listed on this document, are situated in the _____ (optional) Mining District; _____ County, Arizona.

Line No.	AMG NUMBER	CLAIM/SITE NAME	COUNTY RECORDER DATA (If available)	TWP	RNG	SEC
1	425372	HP 3 LOVE		6N	6W	25
2	443509	HP3 PLACER		6N	6W	25
3						
4						
5						
6						

Form: MCF108
Revised July 2014
Page 1 of 2



4011794

BLM
Date
Stamp

RECEIVED
FEDERAL BUREAU OF SURVEY
OCT 30 2017
ZONA

7					
8					
9					
10					

6. That between the dates starting at 12 o'clock noon on September 1, 20 16 and ending at 12 o'clock noon on September 1, 20 17 at least \$ 150.00 dollars worth of work and improvements were done and performed upon said claim(s) or upon one or more of a contiguous group of claims for the benefit of all, wholly or partly outside of a contiguous group of claims for the benefit of all, not including the location work.

7. That the following persons were employed to perform the work and improvements described herein: WAYNE

Scott - OWNER - 3-2017 + 4-2017

8. That the work and improvements performed were: Clean up site Strengthen Post - mark
post

9. Dated: 10-30-17 Signature: Wayne Scott

SUBSCRIBED AND SWORN TO before me, a Notary Public, this 30th day of October 20 17

By: Wayne Scott

Notary Public Treacey A Kennedy

My Commission Expires 11/27/2021

TREACEY A. KENNEDY
NOTARY PUBLIC
STATE OF COLORADO
NOTARY ID #20134074251
MY COMMISSION EXPIRES 11/27/2021

Bureau of Land Management
Arizona State Office
www.blm.gov/az

No. of Claims: _____ x \$10 = _____
Check No.: _____ Init. _____
Receipt No.: _____
For BLM Use Only

Form: MCF108
Revised July 2014
Page 2 of 2

NOTICE OF INTENTION TO HOLD MINING CLAIMS/SITES

When Recorded Return Document to:

_____ **Mr. & Mrs. Wayne Scott** _____
 _____ Barbara F. Scott _____
 _____ 1555 Carol Dr _____
 _____ Loveland, CO 80537-6942 _____

BLM
Date
Stamp

RECEIVED
 10-10-14 3 P 3
 DISTRICT
 ZONING


Check here if this is a change of address.
 Telephone: _____
 E-mail Address: _____

I (We) intend to hold the claims(s) and/or site(s) listed below for the calendar year 20____, and I (We) have filed or will file a Notice of Intent to Hold in the county where the claim (s) is located.

Reason for filing a Notice of Intent to Hold instead of an assessment work filing (check one):

- Maintenance fee was paid to maintain claim(s) during this assessment year.
- Mill or tunnel sites.
- Claim(s) was located during the current assessment year.
- BLM has deferred assessment work (attach copy of decision granting deferment, or pending petition for deferment including date petition was filed.)

Line No.	AMC NUMBER	CLAIM/SITE NAME	COUNTY RECORDER DATA (If available)	TWP	RNG	SEC
1	425372	HP3 LODE		6N	6W	25
2	443509	HP3 PLACER		6N	6W	25
3						
4						
5						
6						
7						
8						
9						
10						



1. State of Arizona, County of MARICOPA

2. I (Name) WAYNE SCOTT

3. Reside at (Address) 1555 CAROL DR

City LOVELAND County LARIMER State CO Zip 80537-0812 being duly sworn, depose and say that I am a citizen of the United States, more than eighteen years of age, that all of the facts set forth in this notice, subject to the provisions and penalties of 18 U.S.C. 1001 pertaining to the filing of false, fictitious, or fraudulent statements with the United States, are true and correct according to the best of my knowledge, information and belief.

4. Owner's name and address (if not shown in Items 1-3 above). _____


5. Dated: 11-30-2017 Signature: Wayne Scott

Bureau of Land Management
Arizona State Office
www.blm.gov/az

No. of Claims: <u>one</u> x \$10 = <u>\$10⁰⁰</u>
Check No: <u>1505</u> Init. _____
Receipt No.: _____
For BLM Use Only

Mr. & Mrs. Wayne Scott
Barbara F. Scott
1555 Carol Dr
Loveland, CO 80537

30 OCT 2017 PM 4 L



Bureau of Land mgmt
ONE N Central Ave
Phoenix, AZ
85004-9200

RECEIVED
BLM AZ STATE OFFICE
NOV -3 P 3 15
PHOENIX AZ ZONA

85004-441499



Mr. & Mrs. Wayne Scott
Barbara F. Scott
1555 Carol Dr
Loveland, CO 80537

POSTAGE WILL BE PAID BY ADDRESSEE
NO POSTAGE
NECESSARY
IF MAILED
IN THE
UNITED STATES



Bureau of Land Mgmt
ONE N Central Ave
Phoenix, AZ
85004-9200

RECEIVED
PHOTOGRAPHY SERVICE
PHOTOGRAPHY SERVICE
PHOENIX, ARIZONA

85004-441499



United States Department of the Interior
Bureau of Land Management
 DIV OF LANDS, MINRLS & ENERGY
 ONE N CENTRAL AVE
 PHOENIX, AZ 85004 -4427
 Phone: 602-417-9200

Receipt

No: 4011794

Transaction #: 4122389	
Date of Transaction: 11/06/2017	
CUSTOMER:	
WAYNE F SCOTT 1555 CAROL DR LOVELAND, CO 80537-6842 US	

LINE #	QTY	DESCRIPTION	REMARKS	UNIT PRICE	TOTAL
1	1.00	LOCATABLE MINERALS / MINING CLAIMS- NOT NEW-UNADJUD, ONE AUTH NO. ONLY / MINING CLAIM MONEY RECEIVED CASES: AMC425372/\$10.00	POL 2017/1 NOI 2017/1	- n/a -	10.00
TOTAL:					\$10.00

PAYMENT INFORMATION			
1	AMOUNT:	10.00	POSTMARKED: N/A
	TYPE:	CHECK	RECEIVED: 11/03/2017
	CHECK NO:	1505	
	NAME:	SCOTT, WAYNE F 1555 CAROL DR LOVELAND CO 80537-6842 US	

REMARKS

This receipt was generated by the automated BLM Collections and Billing System and is a paper representation of a portion of the official electronic record contained therein.

AMC 443509

MAINTENANCE FEE WAIVER

319 JMC

SEE INSTRUCTIONS ON PAGE 2

- 1. This small miner waiver is filed for the assessment year beginning on September 1, 2017 and ending on September 1, 2018.
- 2. The undersigned and all related parties owned ten or fewer mining claims, mill, or tunnel sites located and maintained on Federal lands in the United States of America on September 1, 2017.
- 3. The undersigned have performed the assessment work required by law for each mining claim listed prior to filing this waiver and understand that by filing this form, the undersigned must file an affidavit of assessment work obligation with the Bureau of Land Management (BLM) by the December 30th following the filing of this waiver.
- 4. The undersigned understand that if the assessment work obligation has not yet come due under 30 U.S.C. 28 (for those claims in their 1st assessment year only), a notice of intent to hold reciting this condition must be recorded by the December 30th following the filing of this waiver.
- 5. The undersigned understand that mill and tunnel sites may also be listed on this waiver and be waived from payment of the maintenance fee, and that a notice of intent to hold for these sites is required to be filed with the BLM by the December 30th following the filing of this waiver.
- 6. The undersigned understand and acknowledge that pursuant to 43 U.S.C. 1212 and 18 U.S.C. 1001, the filing or recording of a false, fictitious, or fraudulent document with the BLM may result in a fine of up to \$250,000, a prison term not to exceed 5 years, or both.
- 7. The mining claims, mill or tunnel sites for which this waiver from payment of the maintenance fees is requested are:

CLAIM OR SITE NAME	BLM RECORDATION SERIAL NUMBER
1. HP3 Placer	443509
2.	
3.	
4.	
5.	
6.	
7.	
8.	
9.	
10.	

RECEIVED
 BLM AZ STATE OFFICE
 2011 AUG 22 A 7:45
 PHOENIX, ARIZONA

The owner(s) (claimants) of the above mining claims and sites are:

WAYNE SCOTT
 (Owner's Name - Please Print)
 1555 CAROL DR.
 (Owner's Mailing Address)

Wayne Scott
 (Owner's Signature)
 LOVELAND
 (City) CO 80537-6892
 (State) (Zip Code)

 (Owner's Name - Please Print)

 (Owner's Mailing Address)

 (Owner's Signature)

 (City) (State) (Zip Code)

 (Owner's Name - Please Print)

 (Owner's Mailing Address)

 (Owner's Signature)

 (City) (State) (Zip Code)

 (Owner's Name - Please Print)

 (Owner's Mailing Address)

 (Owner's Signature)

 (City) (State) (Zip Code)

(Continued on page 2)

483 2247
 ENTERED
 SEP 07 2017
 BY: *[Signature]*

[Handwritten initials]

United States Department of the Interior
Bureau of Land Management
 DIV OF LANDS, MINRLS & ENERGY
 ONE N CENTRAL AVE
 PHOENIX, AZ 85004 -4427
 Phone: 602-417-9200

Receipt

No: 3950470

Transaction #: 4060199	
Date of Transaction: 08/22/2017	
CUSTOMER:	
WAYNE F SCOTT 1555 CAROL DR LOVELAND,CO 80537-6842 US	

(Ac 379) Refund Authorized
ENTERED OCT 05 2017 *PB*

LINE #	QTY	DESCRIPTION	REMARKS	UNIT PRICE	TOTAL
1	1.00	LOCATABLE MINERALS / MINING CLAIMS- NOT NEW-UNADJUD,ONE AUTH NO. ONLY / MINING CLAIM MONEY RECEIVED CASES: AMC443509/\$10.00	WAV	- n/a -	10.00
TOTAL:					\$10.00

PAYMENT INFORMATION						
1	AMOUNT:	10.00	POSTMARKED:	08/18/2017		
	TYPE:	CHECK	RECEIVED:	08/22/2017		
	CHECK NO:	5334				
	NAME:	SCOTT, WAYNE F 1555 CAROL DR LOVELAND CO 80537-6842 US				

REMARKS
NO POL AND WAIVER HAS NO DATE ON IT

This receipt was generated by the automated BLM Collections and Billing System and is a paper representation of a portion of the official electronic record contained therein.

AMC443509

Authorized Date10/05/2017

Instructions to AccountsAZ BLM REFUND \$10 TO WAYNE F SCOTT; FOR PAYMENT
RECEIVED WITH 2018 WAIVER, ON AMC443509, RECEIPT #
3950470. PB 602-417-9360.

Login ID5957

Entry Date10/05/2017

Total Amount\$10.00

Run Date: 08/09/17

Run Time: 02:20 PM

**DEPARTMENT OF THE INTERIOR
BUREAU OF LAND MANAGEMENT
MINING CLAIMS**

MC Maintenance Fees Paid Through the BLM Pay Portal

CBS Receipt: 3923218

Printed For Lead File # AMC443509

Agency Tracking ID: 1502064488

Assessment Year: 2018

Number of BLM Serial Nr: 1

Paid On: 08/06/2017

Total Amount Paid: \$155.00

Claim Name	BLM Serial No	Lead File No	Amount Paid
HP 3 PLACER	AMC443509	AMC443509	\$155.00

United States Department of the Interior
Bureau of Land Management
 BUSINESS & SUPPORT SVCS DIV
 ONE N CENTRAL AVE SUITE 800
 PHOENIX, AZ 85004 -4427
 Phone: 602-417-9200

Receipt

No: 3923218

Transaction #: 4032732	
Date of Transaction: 08/06/2017	
CUSTOMER:	
WAYNE SCOTT 1555 CAROL DRIVE LOVELAND,CO 80537 US	

LINE #	QTY	DESCRIPTION	REMARKS	UNIT PRICE	TOTAL
1	1.00	LOCATABLE MINERALS / MINING CLAIMS- NOT NEW-UNADJUD,ONE AUTH NO. ONLY / MINING CLAIM MONEY RECEIVED CASES: AMC443509/\$155.00		- n/a -	155.00
TOTAL:					\$155.00

PAYMENT INFORMATION			
NOTE: Items will appear on credit card statement as "BLM O Mining Claim".			
1	AMOUNT:	155.00	POSTMARKED: N/A
	TYPE:	CREDIT CARD	RECEIVED: 08/06/2017
	NAME:	WAYNE SCOTT 1555 CAROL DRIVE LOVELAND CO 80537 US	
	CARD NO:	XXXXXXXXXXXX1857	AUTH CODE: 00030C
	NAME ON CARD:	WAYNE SCOTT	
	EXPIRES:	11/2018	
	SIGNATURE:		

REMARKS

This receipt was generated by the automated BLM Collections and Billing System and is a paper representation of a portion of the official electronic record contained therein.

NOTICE!!

These documents have been scanned!

Do not place un-scanned documents beneath this notice!

Do not remove this notice from this file!

GPO Jacket No. 560-102
Print Order 61540
Rise Business Services, LLC
Job=AZ15 4/29/2019



Box Number= AZ15008



Claim Begin-End: AMC443509-AMC443509

5 Miscellaneous



AZ15008-3

AMC450400-AMC453366

AMC443509

Authorized Date10/05/2017

Instructions to AccountsAZ BLM REFUND \$10 TO WAYNE F SCOTT; FOR PAYMENT RECEIVED WITH 2018 WAIVER, ON AMC443509, RECEIPT # 3950470. PB 602-417-9360.

Login ID5957

Entry Date10/05/2017

Total Amount\$10.00

NOTICE!!

These documents have been scanned!

Do not place un-scanned documents beneath this notice!

Do not remove this notice from this file!

GPO Jacket No. 560-102
Print Order 61540
Rise Business Services, LLC
Job=AZ15 4/29/2019



Box Number= AZ15008



Claim Begin-End: AMC443509-AMC443509

6 Location Notices-Amendments and Supporting Documents



AZ15008-3 AMC450400-AMC453366

Mining Claim Status Report

Data Entered: 4/19/17 Rm

MTP Checked By: 4/19/17 Rm
GEO Checked By: 4/19/17 Rm

LEAD SERIAL NUMBER: AMC 443509 thru AMC _____

NUMBER OF CLAIMS & TYPE:

LODE
1
PLACER

ASSOCIATION PLACER

MILL SITE

TUNNEL SITE

CHARGES:

Location Fee @ \$37 = \$ 37
Processing Fee @ \$20 = \$ 20
Maintenance Fee @ \$155 = \$ 155
Add'l Maint Fee for Assoc Placer = \$ _____
SUBTOTAL \$ _____
Other Fees \$ _____
Other Fees \$ _____
TOTAL \$ 212

TOTAL ACREAGE: _____ Per Claim
(Placer Only)

NUMBER OF LOCATORS: _____

DOCUMENTS RECEIVED VIA: Over-the-Counter [] Mail **TIMELY FILED:** Yes No []

LEGAL DESCRIPTION: T 6W R 6W SEC 25
T _____ R _____ SEC _____
T _____ R _____ SEC _____
T _____ R _____ SEC _____
T _____ R _____ SEC _____

BLM [] FOREST SERVICE [] _____ SUBJ TO PL 359: Yes [] No []
WILDERNESS AREA [] _____

SPLIT ESTATE: N/A [] SX [] PX [] OTHER [] _____
SRHA [] Was proper Notice filed if located on SHRA Land? Yes [] No []

RECONVEYED MINERALS ON BLM LAND REQUIRE OPENING ORDER FROM 1944 TO 1993:

Open to Entry On _____ N/A []

COMMENTS/STATUS: VOID [] PARTIALLY VOID [] PVT MINERALS [] WITHDRAWN LANDS []
OTHER [] _____

[] Claimant acknowledges that portions of the following claim(s) site(s) may be void or voidable.

Printed Name of Claimant _____ Signature of Claimant _____

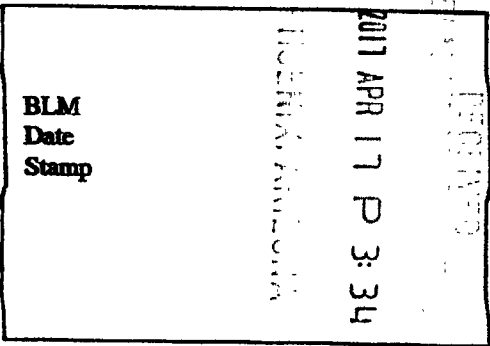
*****FINAL ADJUDICATION*****

DATE 4/10/17 INITIALS FDS

AMC443509

LOCATION NOTICE FOR PLACER MINING CLAIM

NOTICE IS HEREBY GIVEN that the HP 3 Placer
_____ placer mining claim has been located by
Wayne Scott whose current mailing
address is 1555 Carol Dr.
Loveland Co 80537-6842



The general course of this claim is EAST - WEST and it is situated in
MARICOPA County, Arizona.

This claim is 1320 feet in length and 660 feet in width. This claim runs from the
location monument on which this location notice is posted approximately 1320 feet in a EAST
direction to the EAST end line and 660 feet in a SOUTH direction to the SOUTH end line.
This claim is marked by four monuments, one at each corner of the claim.

The location monument on which this notice is posted is situated within Section 25, Township
6 N, Range 6 W, Gila Salt River Base and Meridian, Arizona. This claim encompasses
portions of the following legal subdivision(s) if located by legal subdivision or the following quarter section (s),
section (s), Township (s) and Range (s) S25 6N-6W S¹/₂ SW¹/₄ NW¹/₄
_____, Gila Salt River Base and Meridian, Arizona.

The locality of this claim with reference to some natural object or permanent monument and additional
information (if any) concerning its locality are as follows: NWCP IS 1980 FT SOUTH AND
0 FT EAST OF SECTION 25 NW CORNER SECTION MONUMENT.
NWCP IS CLAIM LOCATION MONUMENT

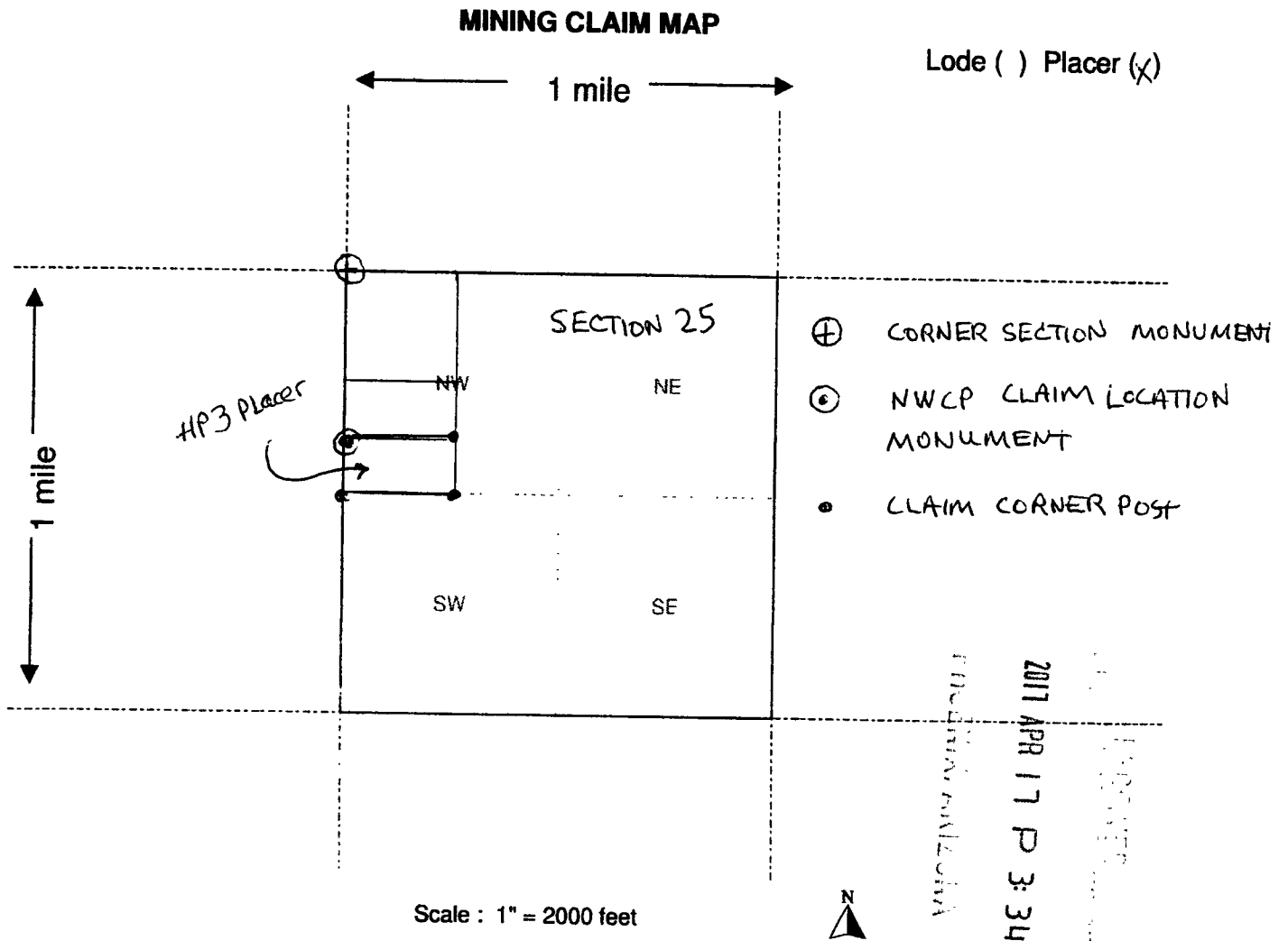
DATED AND POSTED on the ground this 11TH day of APRIL, 2017.

LOCATOR (s) Wayne Scott
Wayne Scott

Form MCF102
Revised July 2005

AMC443509

Disclaimer - This placer claim filing for mineral rights excludes all deposits on adjacent claims



1. The above map depicts the HP3 Placer mining claim, which is located in Section (s) 25, Township 6 N, Range 6 W, Gila and Salt River Base and Meridian, MAHICOPA County, Arizona.
2. The type of corner and location monuments used are as follows: 2" x 2" x 4' wood post
3. The bearings and distances in degrees and feet between claim corners are as depicted on the map.

Form MCF100a
Revised July 2005

This form is available from the Arizona Department of Mines & Mineral Resources and may be reproduced.

AMC443509

DEPARTMENT OF INTERIOR
BUREAU OF LAND MANAGEMENT

Input Parameters for Geographic Report with Land

System Id = CR

Admin State = AZ

Geo State =

Casetype Begins With

Case Disp Txt = AUTHORIZED, CANCELLED, EXPIRED, PENDING, REJECTED, RELINQUISHED, WITHDRAWN

Mer Twp Rng =

Section =

Mtrs = 14 0060N 0060W 025, 14 0060N 0060W 999

Commodity =

Commodity Txt =

Pending Org =

Pend Org Decode =

Total Rows Returned: 4

RUN TIME: 01:32 PM

Adm State: AZ

UNITED STATES DEPARTMENT OF INTERIOR
BUREAU OF LAND MANAGEMENT
GEOGRAPHIC REPORT WITH LAND
Sorted by Serial Number

RUN DATE: 04/19/2017
Page 1 of 1

Serial Number: AZA 031779
Total Case Acres: 1.000

<u>Casetype</u>	<u>Case Disp</u>			<u>Sect</u>	<u>Sur Typ</u>	<u>Sur Num</u>	<u>Suff</u>	<u>Subdivision</u>	<u>Act Pend</u>
293200	EXPIRED	14	0060N	0060W	025	ALIQ		ALL;	

Serial Number: AZA 035150
Total Case Acres: 1.000

<u>Casetype</u>	<u>Case Disp</u>			<u>Sect</u>	<u>Sur Typ</u>	<u>Sur Num</u>	<u>Suff</u>	<u>Subdivision</u>	<u>Act Pend</u>
293200	PENDING	14	0060N	0060W	025	FF		PORTION OF;	

Serial Number: AZA 035947
Total Case Acres: 1,046.240

<u>Casetype</u>	<u>Case Disp</u>			<u>Sect</u>	<u>Sur Typ</u>	<u>Sur Num</u>	<u>Suff</u>	<u>Subdivision</u>	<u>Act Pend</u>
240006	PENDING	14	0060N	0060W	025	ALIQ		SESE;	

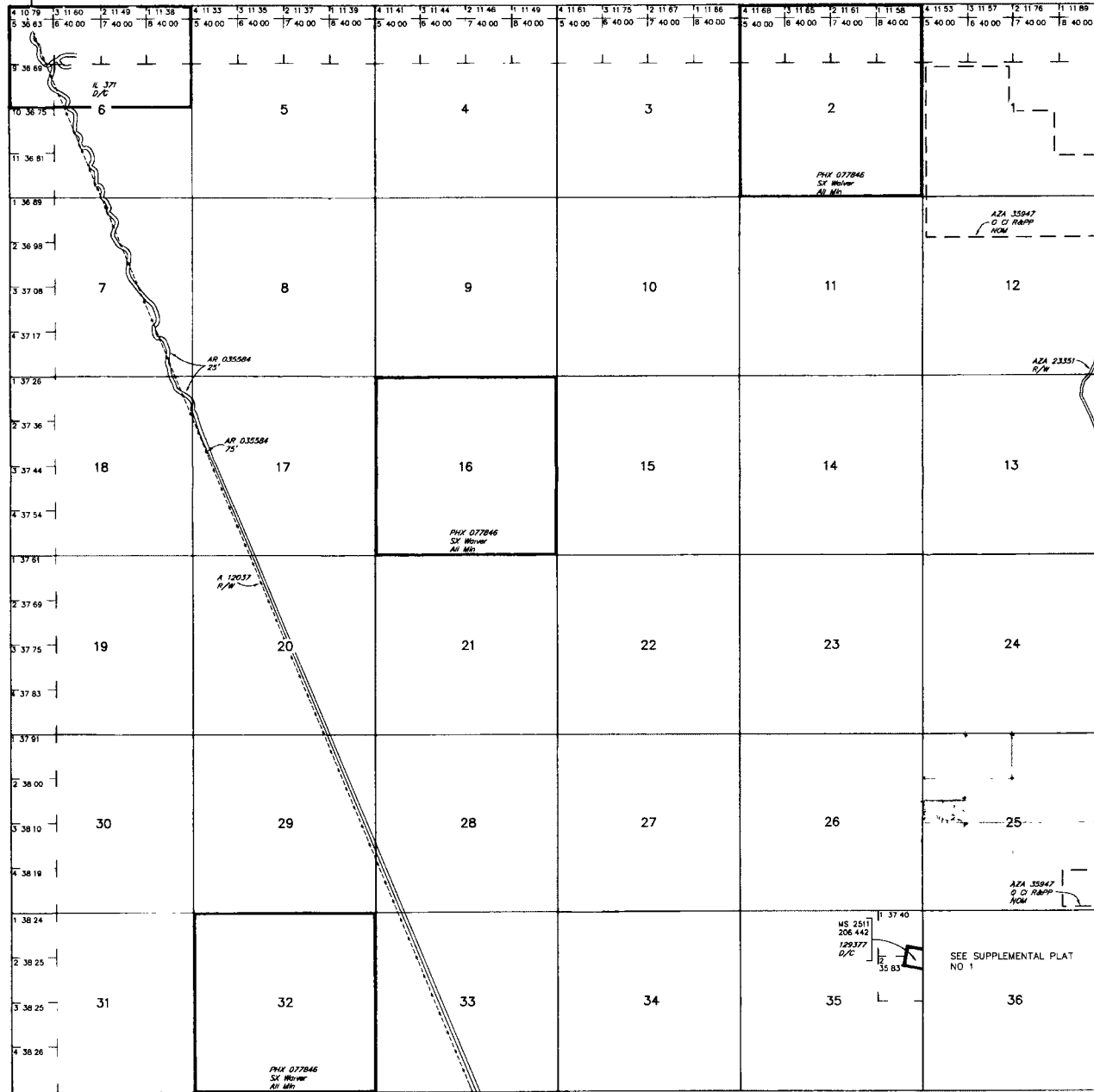
Serial Number: AZA 03594701
Total Case Acres: 1,046.240

<u>Casetype</u>	<u>Case Disp</u>			<u>Sect</u>	<u>Sur Typ</u>	<u>Sur Num</u>	<u>Suff</u>	<u>Subdivision</u>	<u>Act Pend</u>
291200	PENDING	14	0060N	0060W	025	ALIQ		SESE;	

TOWNSHIP 6 NORTH RANGE 6 WEST OF THE GILA AND SALT RIVER MERIDIAN, ARIZONA

T 7N
R 7W R 6W

MARICOPA COUNTY
HASSAYAMPA FIELD OFFICE



STATUS OF PUBLIC DOMAIN LAND AND MINERAL TITLES

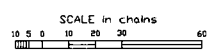
INDEX TO SEGREGATED TRACTS				
RESURVEY		ORIGINAL SURVEY		
TRACT NO	T	R	SEC	SUBDIVISION

FOR ORDERS AFFECTING DISPOSAL OR USE OF UNIDENTIFIED LANDS WITHDRAWN FOR CLASSIFICATION, MINERALS, WATER AND/OR OTHER PUBLIC PURPOSES, REFER TO INDEX OF MISCELLANEOUS DOCUMENTS

MDS 308 SE

AZA 23351 R/W Road
Sec 36 NE1/4SE1/4

Lot	33 48' 35" N	
Long	112 49' 43" W	
WARNING STATEMENT		
This plot is the Bureau's Record of Title, and should be used only as a graphic display of the township survey data. Records hereon do not reflect title changes which may have been affected by lateral movements of rivers or other bodies of water. Refer to the original surveys for official survey information.		
CURRENT TO	LT	GSR Mer
11-8-2016	PV	T 6 N R 6 W



Wayne Scott
1555 Carol Dr.
Loveland, CO 80537-6842

DENVER CO 802

13 APR 2017 PM 2 L



BLM
Div of Land
One North Central Ave
Phoenix, AZ 85004-4427

85004-442700

